


Lino ML180

One Man Layout Tool with Auto-Alignment



[EXPLORE >](#)

Produce layout drawings efficiently on your own. The laser line is automatically aligned with its XCR Catch receiver at the press of a button. The precision of the electronic self-leveling system produces highly accurate long-distance layouts of up to 328'

- One man operation
- High leveling accuracy
- 4 Precise projection of 90° angles
- Multipurpose interior and exterior line laser



A TRADITION IN PRECISION

Seattle 425-771-7776 | Tacoma 253-922-6087
Portland 503-641-3388 | Salt Lake City 801-878-9763
St. George 435-922-5262 | Las Vegas 702-586-1152

Boise 208-369-4388
KukerRanken.com



PART OF
HEXAGON

[LEARN MORE >](#)

Leica
Geosystems

Lino ML180



One man operation

At the touch of a button the Smart Targeting function auto aligns the laser to the position of the XCR Catch receiver

[View Video Here >](#)



Precise, long distance layouts

Electronic self-leveling automatically compensates for the tool being slightly out of level



Work without any downtime

Tri-Power options insure the ML180 is always ready

- Rechargeable batteries
- Alkaline batteries
- Operate while charging

Layout Accessories

- Smart Wall Bracket 864855
- Clamp Rod CLR290 761 762
- Tripod TRI 100
- Tripod TRI 200

Pro-Kit

- ML180 Kit 784438



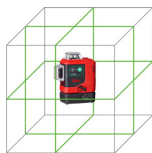
Technical Data

Range*	up to 60'
Range remote control	up to 164'
Range with XCR Catch*	up to 328'
Leveling accuracy	± 0.028" @ 33'
Self-leveling range	± 5°
Self-leveling time	< 10 sec.
Laser	Lino ML 180: 4 lines, 1 point
Battery type	rechargeable battery pack (NiMH) or alkaline D-cells, 2x1.5 V
Battery life	12 h (rechargeable)
Protection class	IP 54
Weight with batteries	77.6 oz
Tripod thread	5/8"

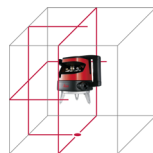
[See Full Specs >](#)



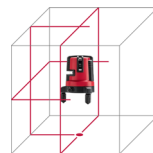
L6R



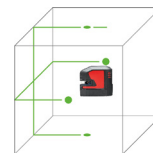
L6G



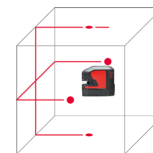
ML180



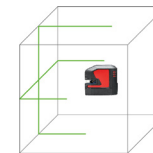
L4P1



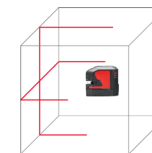
L2P5G



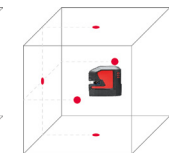
L2P5



L2G



L2



P5